
















	Single-Family (Low Density)		Economic Opportunity Area		Downtown Civic Area
	Single-Family (Medium Density)		Mixed Use		Downtown General Urban Area
	Multi-Family (Medium Density)		Transitional Office		Downtown Natural Area
	Multi-Family (Very High Density)		Industrial		Downtown Urban Center Area
	Community Commercial		Institutional		Downtown Urban Core Area
	Neighborhood Commercial		Public & Open Space		Corridor Enhancement

# Old South Planning District Land Use Plan