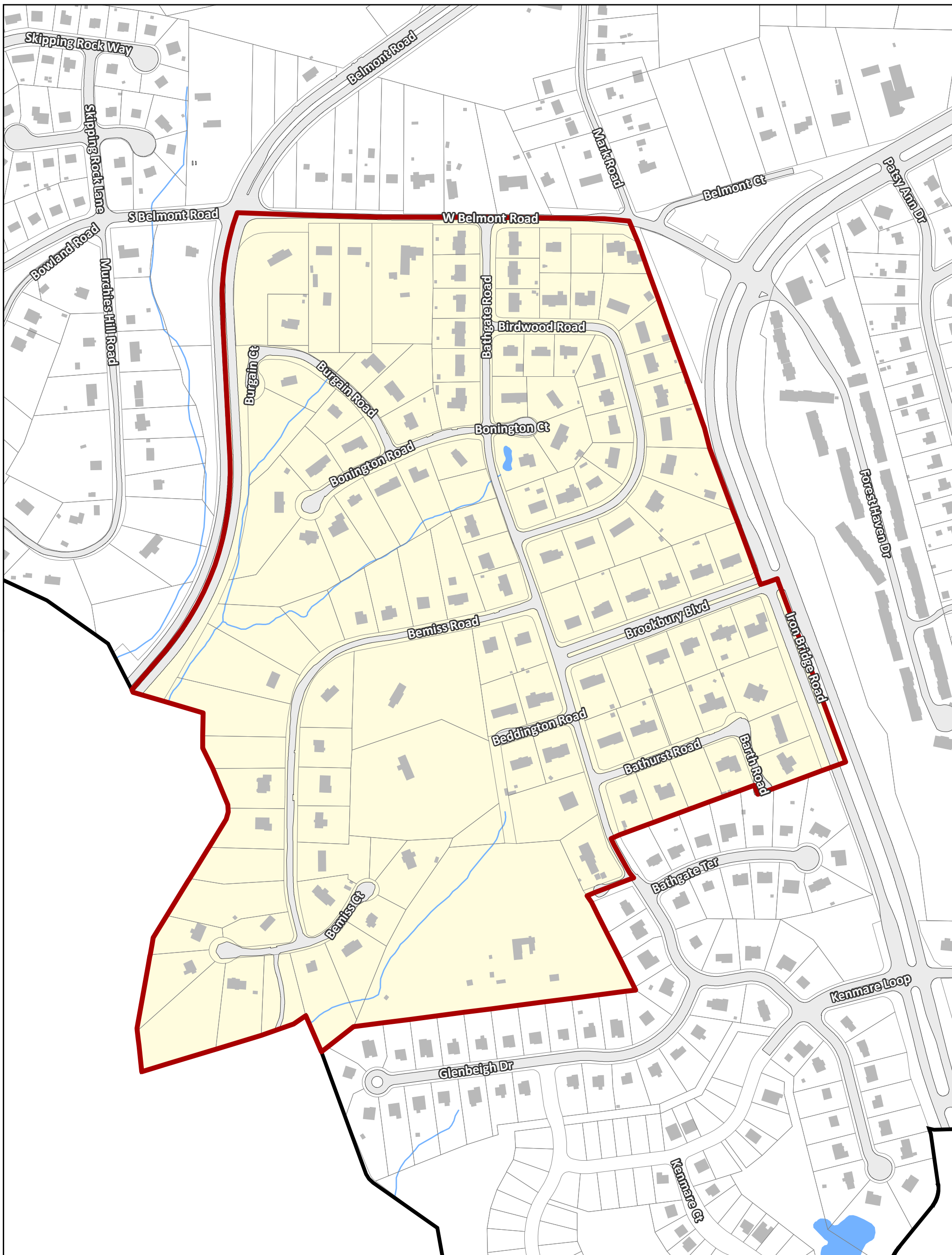


Brookbury Civic Association

City of Richmond, VA







Geographic Information Systems



Location Reference



1 inch = 297 feet
0 0.025 0.05 0.075 0.1 Miles

- | | |
|--|--|
|  Association Boundary |  Buildings |
|  City Boundary |  Parks & Open Space |
|  Parcels |  Water |

Disclaimer:
The City of Richmond assumes no liability either for any errors, omissions, or inaccuracies in the information provided regardless of the cause of such or for any decision made, action taken, or action not taken by the user in reliance upon any maps or information rovided herein.