



# Woodland Crossing Tenant & Civic Association









**City of Richmond, VA**  
Geographic Information Systems



1 inch = 208 feet  
0 0.025 0.05 0.075 0.1 Miles

**Disclaimer:**  
The City of Richmond assumes no liability either for any errors, omissions, or inaccuracies in the information provided regardless of the cause of such or for any decision made, action taken, or action not taken by the user in reliance upon any maps or information provided herein.

-  Association Boundary
-  City Boundary
-  Parcels
-  Buildings
-  Parks & Open Space
-  Water

Location Reference

