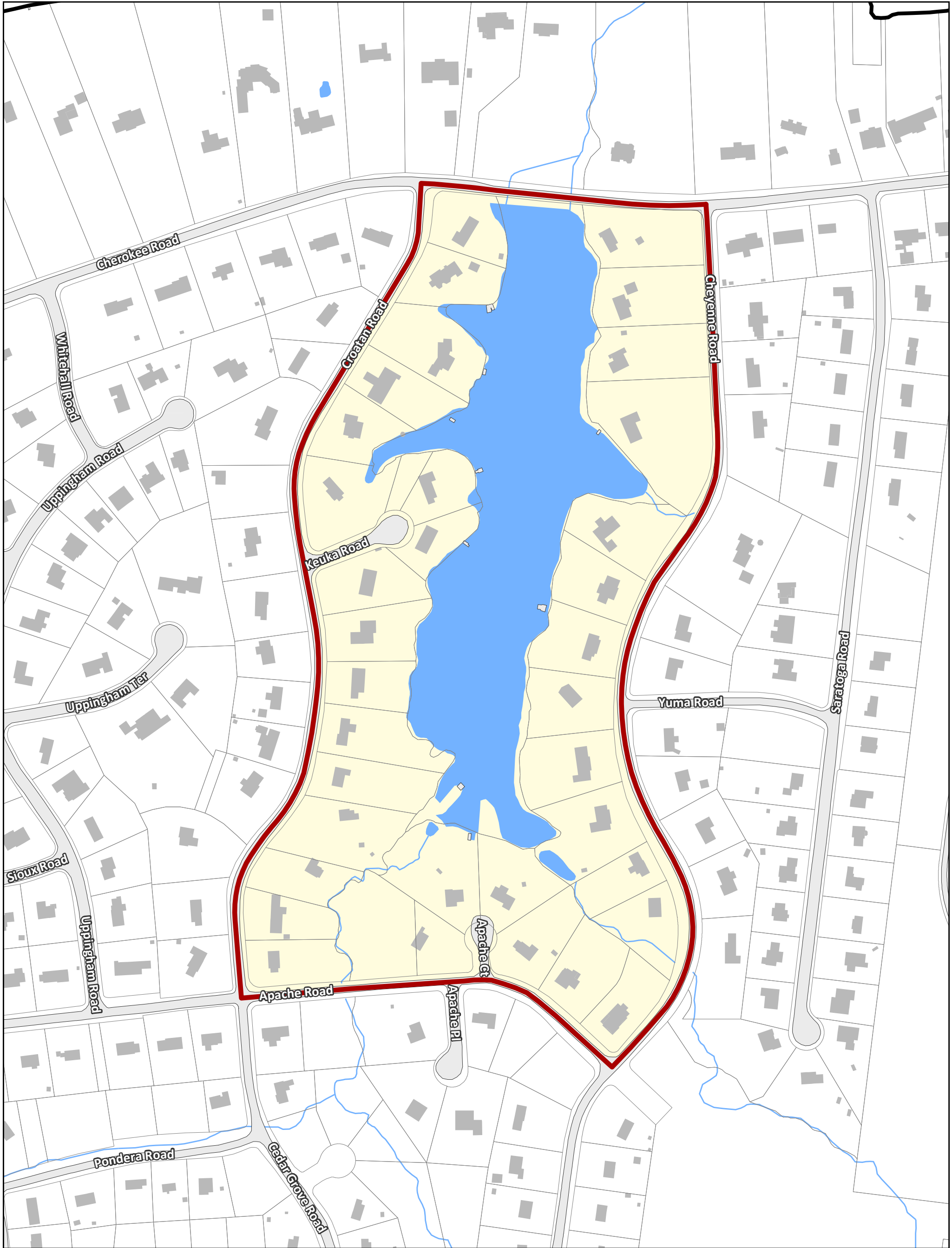


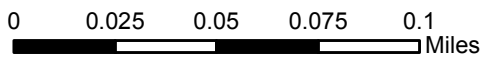
# Lake Cherokee Association

City of Richmond, VA

Geographic Information Systems



1 inch = 250 feet



Association Boundary



City Boundary




Parcels



Buildings

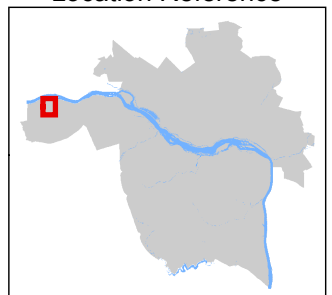


Parks & Open Space



Water

Location Reference



Disclaimer:  
The City of Richmond assumes no liability either for any errors, omissions, or inaccuracies in the information provided regardless of the cause of such or for any decision made, action taken, or action not taken by the user in reliance upon any maps or information provided herein.